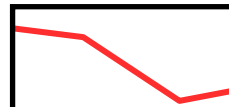





EXISTING CONDITIONS

FORGE MOUNTAIN RIDGE
MILLS RIVER, NORTH CAROLINA
124.33 ACRES

-  BOUNDARY
-  EXISTING SOIL ROADS
-  RIGHTS-OF-WAY
-  PISGAH NATIONAL FOREST

This map is provided for informational and planning purposes only. It is not intended to be used for description, conveyance, authoritative definition of legal boundary, or property title. This is not a survey product. WPA makes no warranty, representation or guaranty as to the content, accuracy, timeliness or completeness of any of the information provided herein.



WITHERSPOON
PLATT+ASSOCIATES

John Witherspoon
john@wpnc.com 828.553.2880 cell